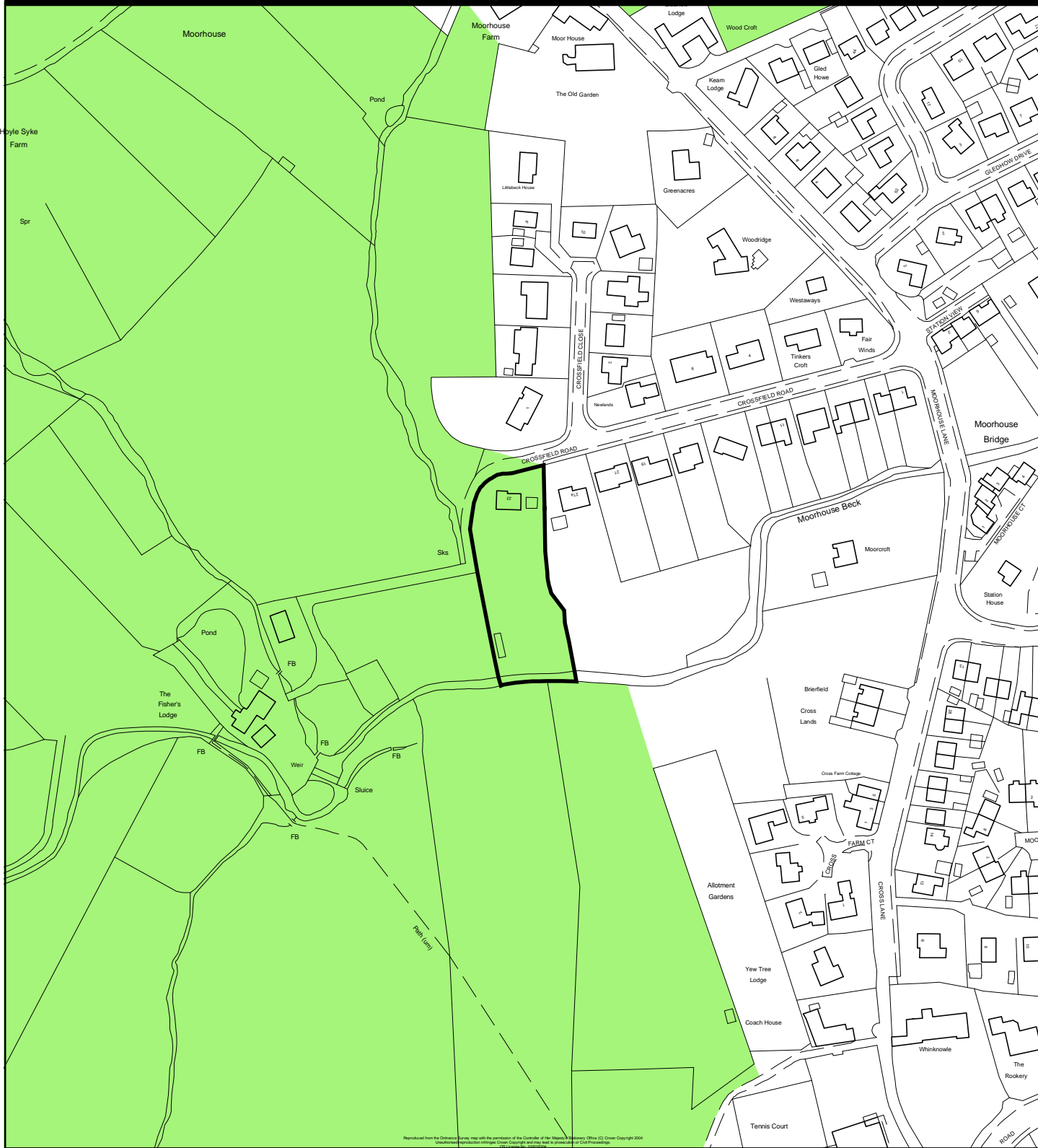





Replacement Unitary Development Plan for the Bradford District Post Inquiry Modifications



Mod. reference MOD/K/UR/12	Scale. 1:2,500
Site reference SOM/K/GB1/107	Site Area. 0.32 Ha
Address Curtilage of 23, Crossfield Road, Oxenhope.	OS Grid Ref. SE 0235
	

Key.	 Revised Deposit UDP Green Belt boundary.
	 Area to be deleted from the Green Belt